



**U.S. Department of Agriculture, U.S. Forest Service  
Humboldt Toiyabe National Forest  
Carson Ranger District  
Emergency Fire Closure**

**PROHIBITIONS**

Pursuant to 16 U.S.C. § 551 and 36 C.F.R. § 261.50(a) and (b), the following is prohibited on the National Forest System (NFS) lands and roads in the Carson Ranger District, Humboldt Toiyabe National Forest, described below and shown on the attached map incorporated into this Order as Exhibit A (the “Described Area and Roads”):

1. Going into or being upon the Described Area. 36 C.F.R. § 261.53(e)
2. Being on the Described Roads. 36 CFR § 261.54 (e)

**EXEMPTIONS**

Pursuant to 36 C.F.R. § 261.50(e), the following persons are exempt from this Order:

1. Persons with Forest Service Permit No. FS-7700-48 (Permit for Use of Roads, Trails, or Areas Restricted by Regulation or Order), specifically exempting them from this Order or a written determination by a Forest Service authorized officer that a permit is not required under 36 C.F.R. § 251.50(e)(1) or (2)].
2. Any Federal, State, or Local Officer, or member of an organized rescue or firefighting force in the performance of an official duty.
3. Federal or State administrative personnel in the performance of an official duty.
4. Residents that need to access their property.
5. County and State Roads or property do not apply to this Order.

**DESCRIBED AREA**

The Described Area and Forest Roads are located in Washoe County, NV on the Carson Ranger District, Humboldt Toiyabe National Forest

Described Area 1: All National Forest System Lands from the Forest Boundary in T16N, R19E, Section 19; west along the southern boundaries of sections 19, 20, 21 and 22 until the intersection with Musgrove Canyon Road (FS 41446), then north along

Musgrove Canyon Road (FS 41466) to the intersection with Franktown Road (SR 877) in T16N, R19E, Section 22; then north along Franktown Road (SR 877) to the intersection with the Forest Boundary in T16N, R19E, Section 10; then north along the Forest Boundary to the intersection with I-580 in T17N, R19E, Section 26; then north along I-580 to the intersection with Mt. Rose Highway (SR 431) in T18N, R19E, Section 29; then West along Mt. Rose Highway (SR 431) to the intersection of Timberline Drive in T18N, R19E, Section 34; then north on Timberline Drive to the intersection with Thomas Creek Road (FS 41049) in T18E, R19E, Section 27; then west along Thomas Creek Road (FS 41049) to Thomas Creek Trail (21057) in T18N, R19E, Section 30; then to the Mt. Rose Wilderness Boundary in T18N, R19E, Section 30; then south following along the Mt. Rose Wilderness Boundary to the Forest Boundary in T17N, R18E, Section 22; then following the Forest Boundary South to the starting location in T16N, R19E, Section 19.

The Described Roads are NFS Roads 41040, 41041, 41037, 41047, 41049, and 41727.

## **PURPOSE**

The purpose of this Order is to protect public health and safety during the coordinated efforts of a Fire Incident Management team operating in the area related to the Davis Fire.

## **IMPLEMENTATION**

1. This Order shall be in effect from September 13th, 2024 at 12:01 am through September 25th, 2024 at 12:01 am unless rescinded.
2. A map identifying the Described Area is attached and made part of this Order as Exhibit A. For a digital version of this Order and Exhibit A, go to <https://www.fs.usda.gov/alerts/htnf/alerts-notices>.
3. Unless otherwise expressly defined in this Order, the terms used in this Order are defined by the regulations of the Secretary of Agriculture, 36 C.F.R. Chapter II, Parts 200-299. If there are terms in this Order that are not expressly defined in the Order or 36 C.F.R. Chapter II, Parts 200-299, their meaning shall be determined by their plain language definitions.
4. A violation of the above prohibitions is punishable as a Class B misdemeanor by a fine of not more than \$5,000 for individuals and \$10,000 for organizations, or by imprisonment for not more than six months, or both. 16 U.S.C. § 551; 18 U.S.C. §§ 3559, 3571, and 3581.
5. Contact the Carson Ranger District in Carson City, Nevada, (775) 882-2766, and Humboldt Toiyabe National Forest Supervisor's Office in Sparks, Nevada, (715) 331-6444, for more information about this Order.
6. This Order supersedes Forest Order #04-17-24-18.

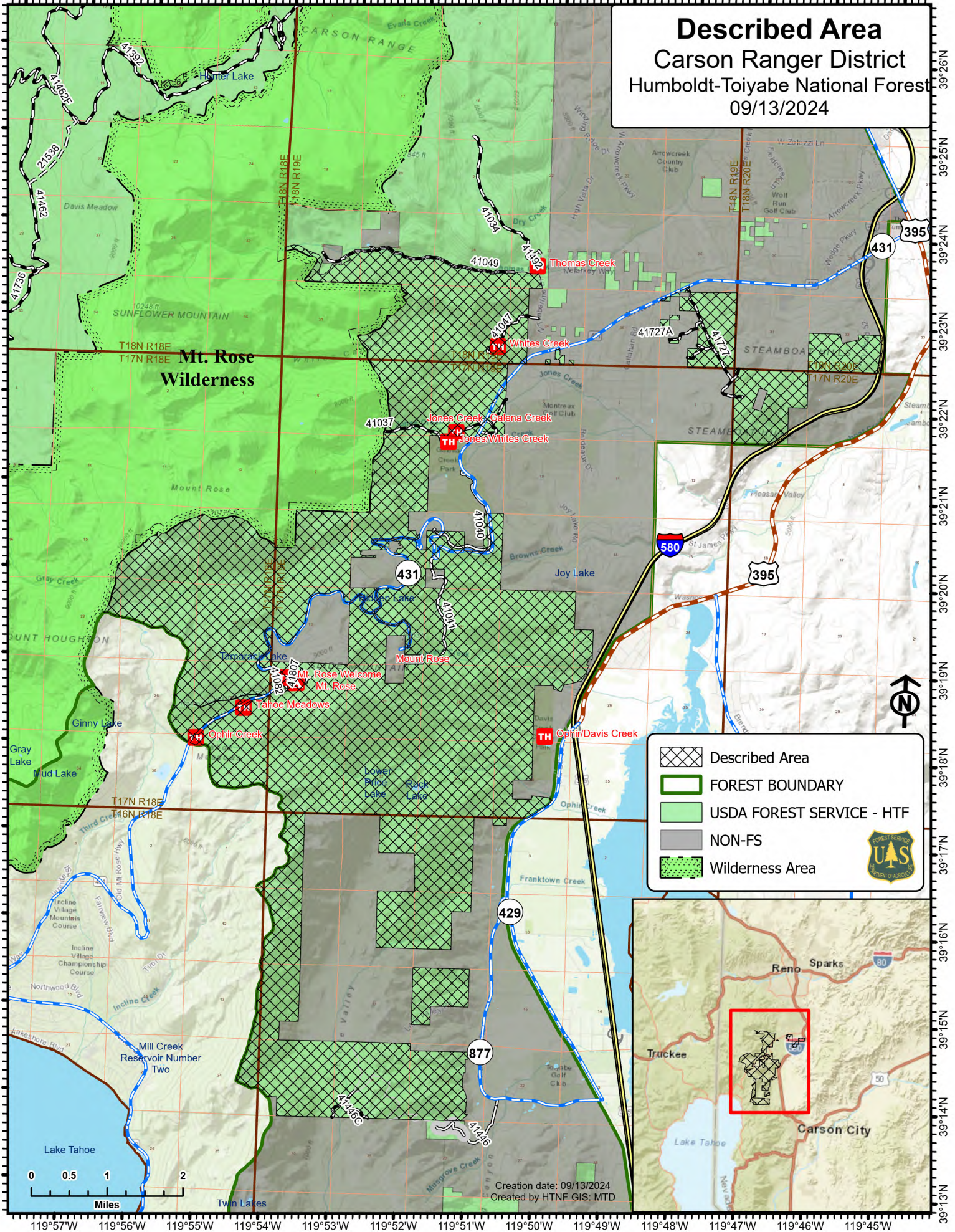
**Order Number: 04-17-24-19**






Signed and issued on September 13, 2024.

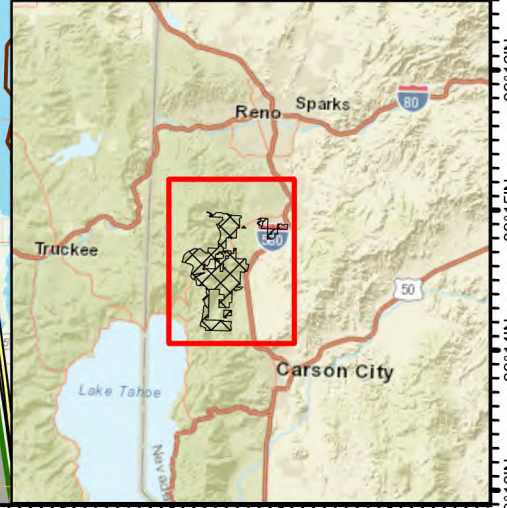
---

Forest Supervisor  
Humboldt Toiyabe National Forest

**Described Area**  
**Carson Ranger District**  
**Humboldt-Toiyabe National Forest**  
**09/13/2024**



-  Described Area
-  FOREST BOUNDARY
-  USDA FOREST SERVICE - HTF
-  NON-FS
-  Wilderness Area



Creation date: 09/13/2024  
 Created by HTNF GIS: MTD